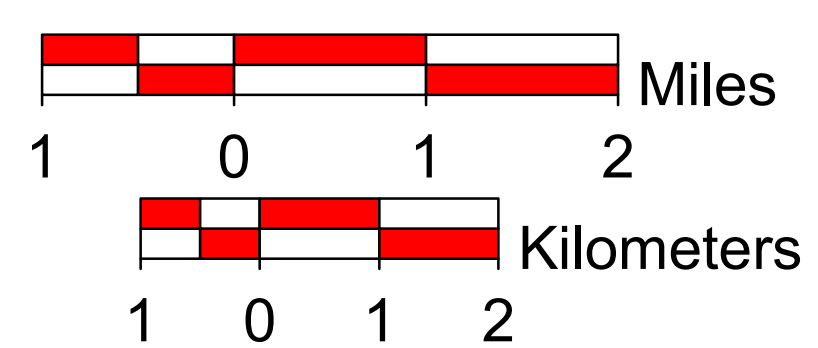

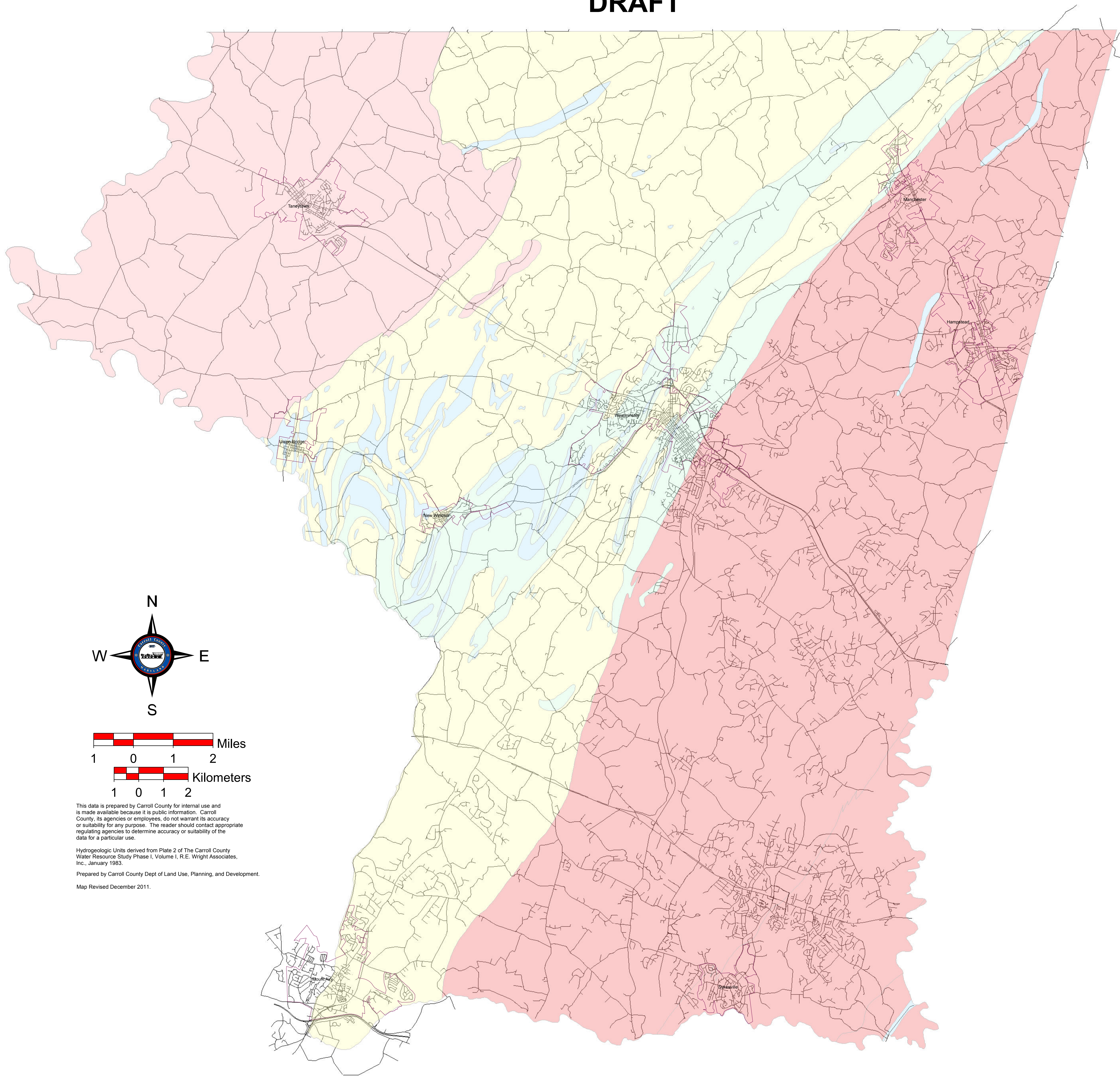


# Hydrogeologic Map Carroll County, MD DRAFT



This data is prepared by Carroll County for internal use and is made available because it is public information. Carroll County, its agencies or employees, do not warrant its accuracy or suitability for any purpose. The reader should contact appropriate regulating agencies to determine accuracy or suitability of the data for a particular use.

Hydrogeologic Units derived from Plate 2 of The Carroll County Water Resource Study Phase I, Volume 1, R.E. Wright Associates, Inc., January 1983.  
Prepared by Carroll County Dept of Land Use, Planning, and Development.  
Map Revised December 2011.

