

**Zoning Map 19**



**Zoning Districts**

**Residential District**

- R-40,000
- R-20,000
- R-10,000
- R-7,500

**Commercial District**

- C-1
- C-2
- C-3
- I-1
- I-2

**Resource District**

- Heritage
- Agriculture
- Conservation

**Overlays**

**Mineral Resource Overlay**

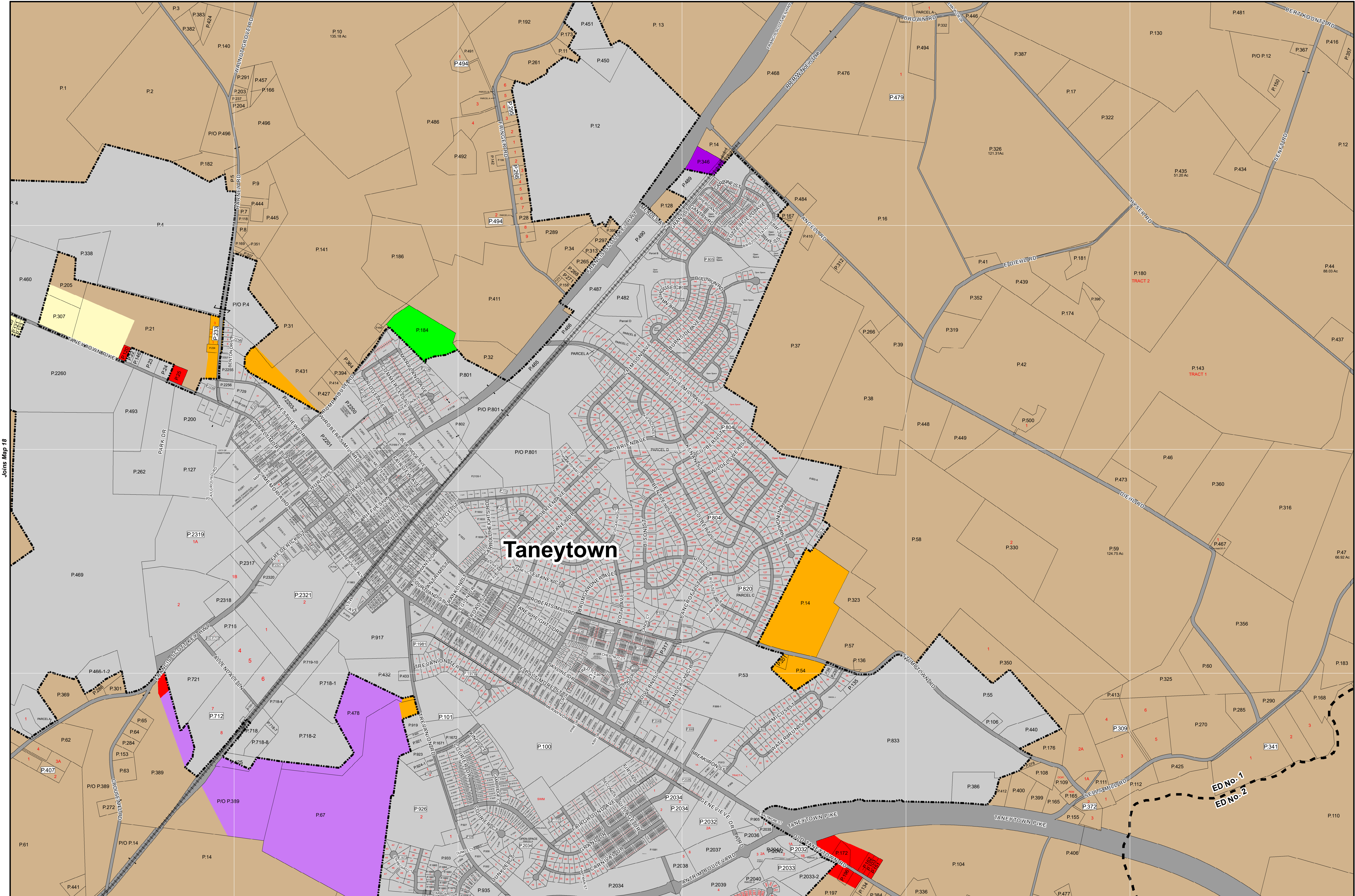
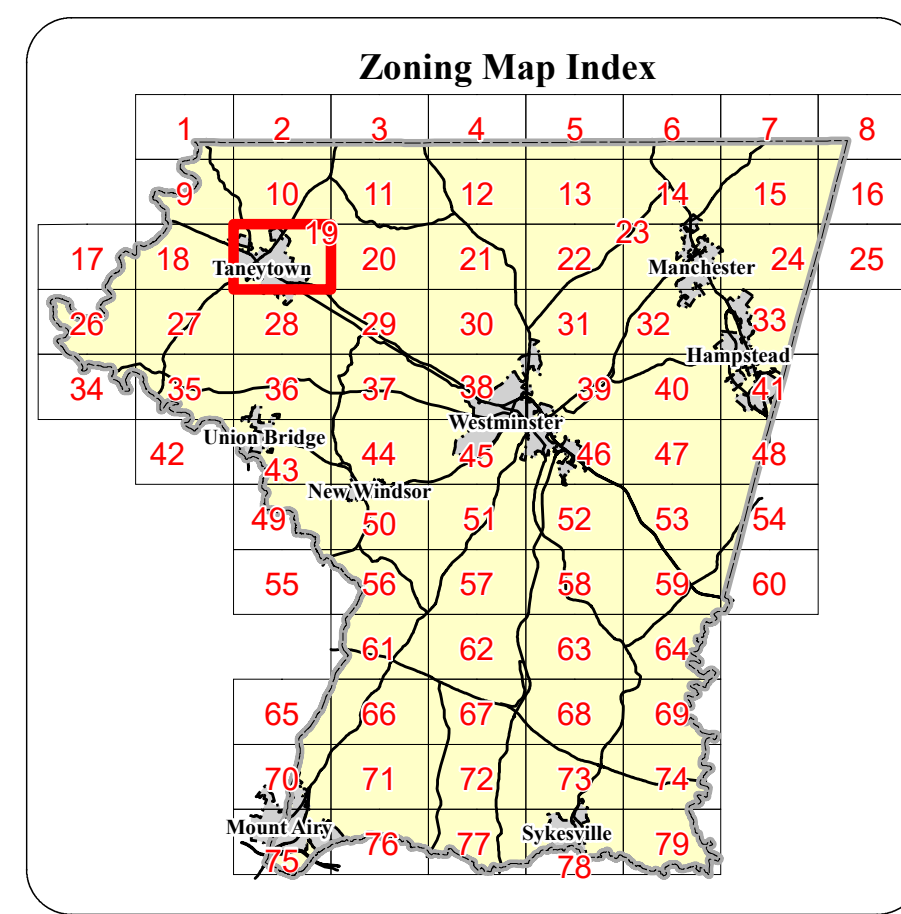

- MR (Recovery Area)
- VRA (Viable Resource Area)
- MRN (Notification Area)

**Historic District Overlay**

- Historic District Overlay

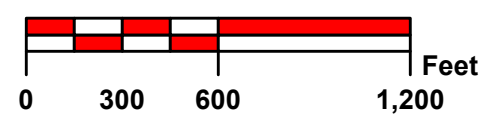
**General**

- County Border
- Corporate Limits
- Election District Boundary
- Parcel Boundary
- Railroad



Rev. #	MA #	Date	Description
9.	MA 41	10/18/1970	Taneytown Annexation
6.	MA 40	10/14/1970	Taneytown Annexation
7.	MA 27	2/26/1969	Taneytown Annexation
6.	MA 26	2/26/1969	Taneytown Annexation
5.	MA 25	2/26/1969	Taneytown Annexation
4.	MA 21	7/11/1968	Taneytown Annexation
3.	MA 20	7/11/1968	Taneytown Annexation
2.	MA 19	7/11/1968	Taneytown Annexation
1.	MA 18	7/11/1968	Taneytown Annexation
18.	MA 150	11/21/1985	Rezoning Case #140
17.	MA 138	3/7/1985	Comprehensive Rezoning Plan
16.	MA 136	7/27/1984	Taneytown Annexation #22
15.	MA 124	11/11/1983	Taneytown Annexation #21
14.	MA 123	11/11/1983	Taneytown Annexation #20
13.	MA 122	11/25/1983	Taneytown Annexation #19
12.	MA 121	11/23/1983	Taneytown Annexation #18
11.	MA 116	11/26/1982	Taneytown Annexation #17
10.	MA 86	12/11/1978	Taneytown Annexation #16B
27.	Res. 1157-2022	09/15/2022	Taneytown Annexation No. 48 (Sewell Annexation)
26.	Res. 944-2015	12/7/2015	Taneytown Annexation No. 48 (Shoptown II Annexation)
25.	Res. 943-2015	12/7/2015	Taneytown Annexation No. 48 (Shoptown II Annexation)
24.	Res. 784-09	12/10/2009	Taneytown Annexation #44 (Cranemasters)
23.	Res. 750-09	6/18/2009	Taneytown Annexation #42 (Bean Prop.)
22.	Res. 742-09	5/14/2009	Taneytown Annexation #43 (Baptist Church Prop.)
21.	MA 246	5/10/2001	Annexation
20.	MA 165	11/26/1986	Comprehensive Rezoning Plan
19.	MA 161	9/9/1986	Taneytown Annexation #23

The information contained on this map is not to be construed or used as a "legal description" and is not a survey product. While Carroll County strives to provide the best data possible, it does not provide any guaranty of accuracy or completeness regarding the map information. Where uncertainty exists in regards to the zoning districts, a determination by the Zoning Administrator may be required. Any errors or omissions should be reported to the Carroll County Department of Land and Resource Management GIS section. Mapping contact: LRIM@carrollcountymd.gov or 410-386-2949. Zoning contact: zoningadministration@carrollcountymd.gov or 410-386-2980



By Resolution of the County Commissioners of Carroll County, Maryland, a body corporate and politic of the State of Maryland

Map signed this \_\_\_\_\_ Day of \_\_\_\_\_, 20\_\_\_\_

Attest:  
Vivian Daly County Clerk

Edward C. Rothstein President  
C. Eric Bouchat Commissioner

C. Richard Weaver Vice-President  
Dennis E. Frazier Commissioner

Stephen A. Wantz Commissioner

COUNTY COMMISSIONERS OF CARROLL COUNTY, MARYLAND

**Zoning Map 19**