

# Zoning Map 29



## Zoning Districts

### Residential District

- R-40,000
- R-20,000
- R-10,000
- R-7,500

### Commercial District

- C-1
- C-2
- C-3
- I-1
- I-2

### Resource District

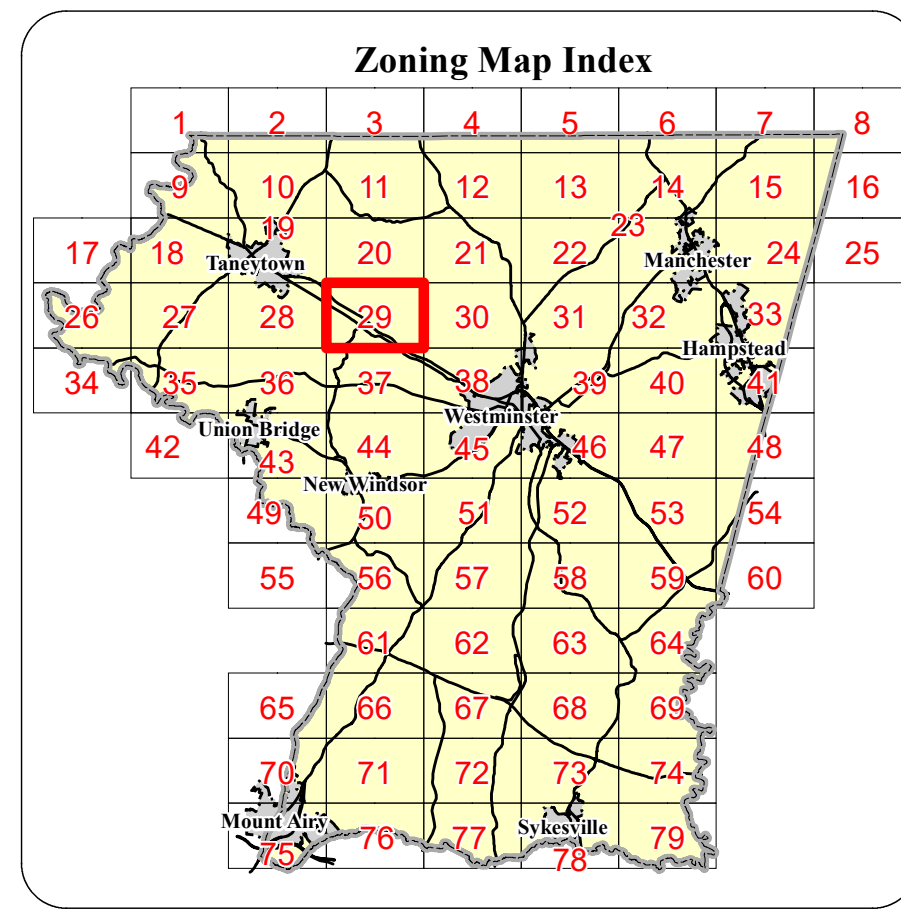

- Heritage
- Agriculture
- Conservation

### Overlays

- MR (Recovery Area)
- VRA (Viable Resource Area)
- MRN (Notification Area)
- Historic District Overlay

### General

- County Border
- Corporate Limits
- Election District Boundary
- Parcel Boundary
- Railroad

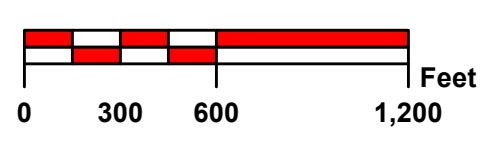


# Zoning Map 29



Rev. #	MA #	Date	Description
9.			
8.			
7.			
6.			
5.			
4.			
3.			
2.			
1.	Ord. 19-08	12/12/2019	Comprehensive Rezoning

**Joins Map 37**  
 The information contained on this map is not to be construed or used as a "legal description" and is not a survey product. While Carroll County strives to provide the best data possible, it does not provide any guaranty of accuracy or completeness regarding the map information. Where uncertainty exists in regards to the zoning districts, a determination by the Zoning Administrator may be required.  
 Any errors or omissions should be reported to the Carroll County Department of Land and Resource Management GIS section.  
 Mapping contact: LRM@carrollcountymd.gov or 410-386-2949  
 Zoning contact: zoningadministration@carrollcountymd.gov or 410-386-2980



By Resolution of the County Commissioners of Carroll County, Maryland, a body corporate and politic of the State of Maryland

Stephen A. Wantz	President	C. Eric Bouchat	Commissioner
Edward C. Rothstein	Vice-President	Dennis E. Frazier	Commissioner
C. Richard Weaver	2nd Vice President		

Map signed this \_\_\_\_\_ Day of \_\_\_\_\_, 20\_\_\_\_  
 Attest: Shawn D. Reese County Clerk

COUNTY COMMISSIONERS OF CARROLL COUNTY, MARYLAND