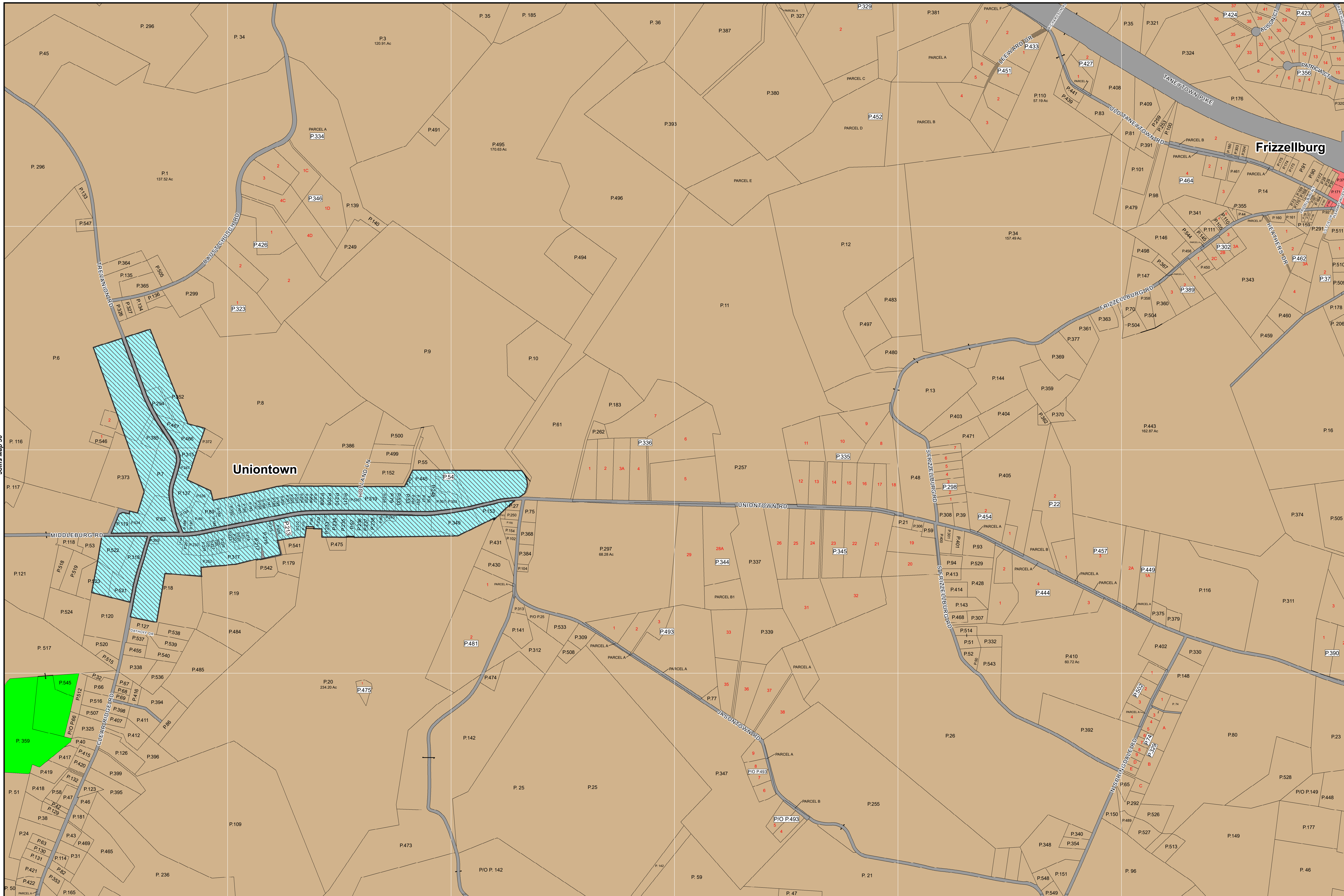
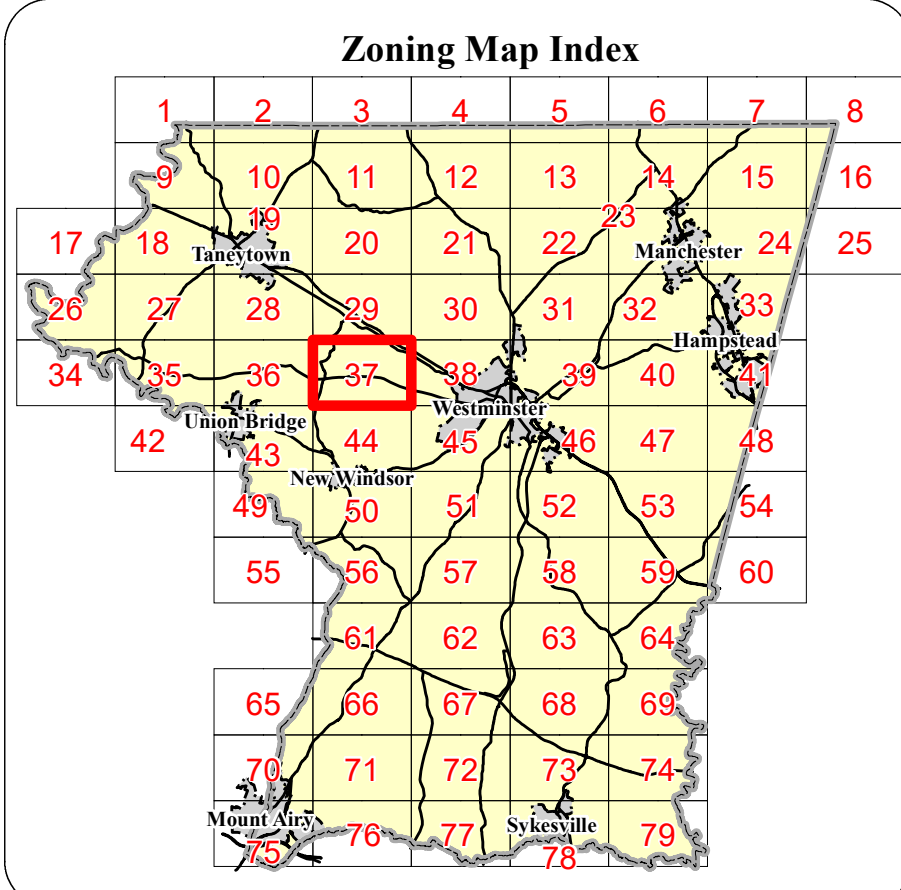
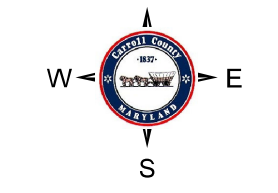


Zoning Map 37



- Zoning Districts**
- Residential District**
- R-40,000
 - R-20,000
 - R-10,000
 - R-7,500
- Commercial District**
- C-1
 - C-2
 - C-3
 - I-1
 - I-2
- Resource District**
- Heritage
 - Agriculture
 - Conservation
- Overlays**
- Mineral Resource Overlay**
- MR (Recovery Area)
 - VRA (Viable Resource Area)
 - MRN (Notification Area)
- Historic District Overlay**
- Historic District Overlay
- General**
- County Border
 - Corporate Limits
 - Election District Boundary
 - Parcel Boundary
 - Railroad

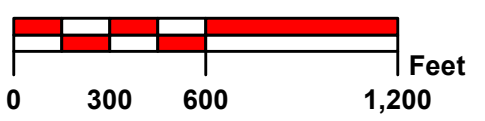


Rev. #	MA #	Date	Description	Rev. #	MA #	Date	Description
9.				18.			
8.				17.			
7.				16.			
6.				15.			
5.				14.			
4.				13.			
3.	Ord. 19-08	12/12/2019	Comprehensive Rezoning	12.			
2.		6/10/1996	Ordinance No. 150	11.			
1.	MA 12	11/12/1970	Historic Zoning District	10.			

Joins Map 44

The information contained on this map is not to be construed or used as a "legal description" and is not a survey product. While Carroll County strives to provide the best data possible, it does not provide any guaranty of accuracy or completeness regarding the map information. Where uncertainty exists in regards to the zoning districts, a determination by the Zoning Administrator may be required.

Any errors or omissions should be reported to the Carroll County Department of Land and Resource Management GIS section.
Mapping contact: LRM@carrollcountymd.gov or 410-386-2949
Zoning contact: zoningadministration@carrollcountymd.gov or 410-386-2980



By Resolution of the County Commissioners of Carroll County, Maryland, a body corporate and politic of the State of Maryland

Map signed this 12th Day of December, 2019

Attest: *Shawn D. Reese*
Shawn D. Reese County Clerk

Stephen A. Wantz President
Stephen A. Wantz President

Edward C. Rothstein Vice-President
Edward C. Rothstein Vice-President

C. Eric Bouchat Commissioner
C. Eric Bouchat Commissioner

Dennis E. Frazier Commissioner
Dennis E. Frazier Commissioner

C. Richard Weaver 2nd Vice President
C. Richard Weaver 2nd Vice President

COUNTY COMMISSIONERS OF CARROLL COUNTY, MARYLAND

Zoning Map 37