

Zoning Map 51



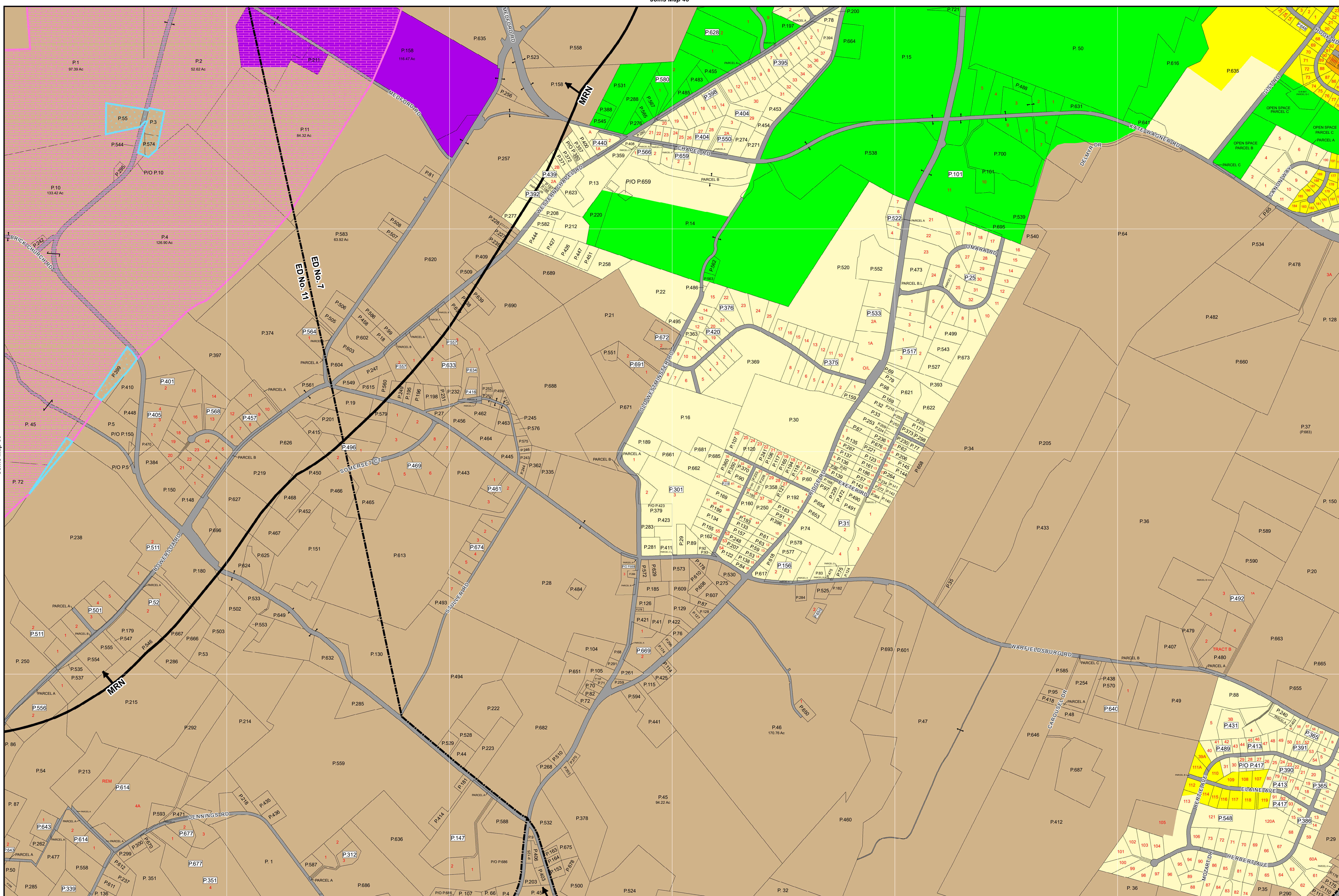
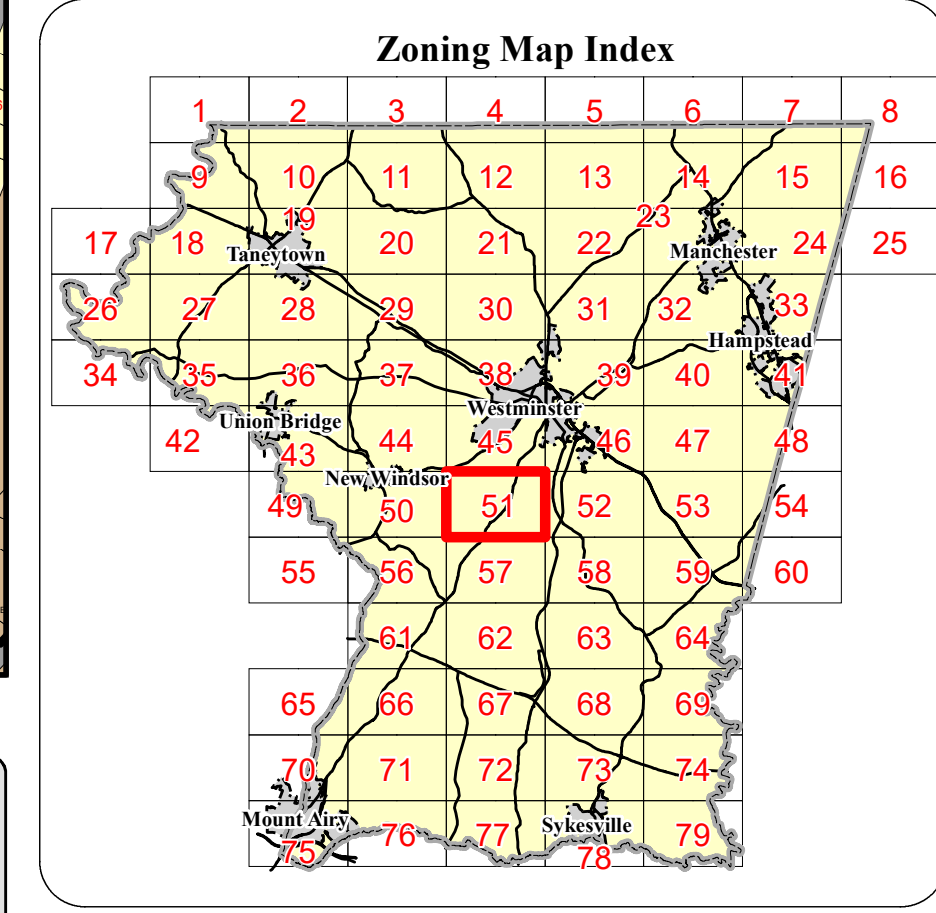

Zoning Districts

- Residential District**
- R-40,000
 - R-20,000
 - R-10,000
 - R-7,500
- Commercial District**
- C-1
 - C-2
 - C-3
 - I-1
 - I-2

- Resource District**
- Heritage
 - Agriculture
 - Conservation

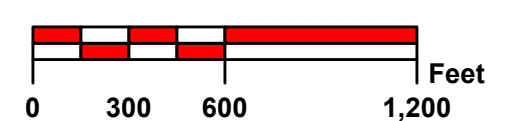
Overlays

- Mineral Resource Overlay**
- MR (Recovery Area)
 - VRA (Viable Resource Area)
 - MRN (Notification Area)
- Historic District Overlay**
- Historic District Overlay
- General**
- County Border
 - Corporate Limits
 - Parcel Boundary
 - Railroad



Rev. #	MA #	Date	Description	Rev. #	MA #	Date	Description
9.				18.			
8.	Ord. 19-08	12/12/2019	Comprehensive Rezoning	17.			
7.		8/7/2003	Court of Special Appeals Case No. 1989	16.			
6.		12/20/2000	Ordinance No. 00-10	15.			
5.	MA 208	2/27/1992	Mineral Resource Overlay	14.			
4.	MA 169	2/5/1987	Westminster Comprehensive Plan	13.			
3.	MA 163	9/30/1986	Westminster Comprehensive Plan	12.			
2.	MA 93	10/2/1979	Rezoning Case No. 107	11.			
1.	MA 65	7/11/1974	"AE" Designation	10.			

The information contained on this map is not to be construed or used as a "legal description" and is not a survey product. While Carroll County strives to provide the best data possible, it does not provide any guaranty of accuracy or completeness regarding the map information. Where uncertainty exists in regards to the zoning districts, a determination by the Zoning Administrator may be required. Any errors or omissions should be reported to the Carroll County Department of Land and Resource Management GIS section. Mapping contact: LRM@carrollcountymd.gov or 410-386-2949. Zoning contact: zoningadministrator@carrollcountymd.gov or 410-386-2980



By Resolution of the County Commissioners of Carroll County, Maryland, a body corporate and politic of the State of Maryland

Map signed this _____ Day of _____, 20____

Attest: Shawn D. Reese County Clerk

Stephen A. Wantz President
C. Eric Bouchat Commissioner

Edward C. Rothstein Vice-President
Dennis E. Frazier Commissioner

C. Richard Weaver 2nd Vice President

COUNTY COMMISSIONERS OF CARROLL COUNTY, MARYLAND

Zoning Map 51