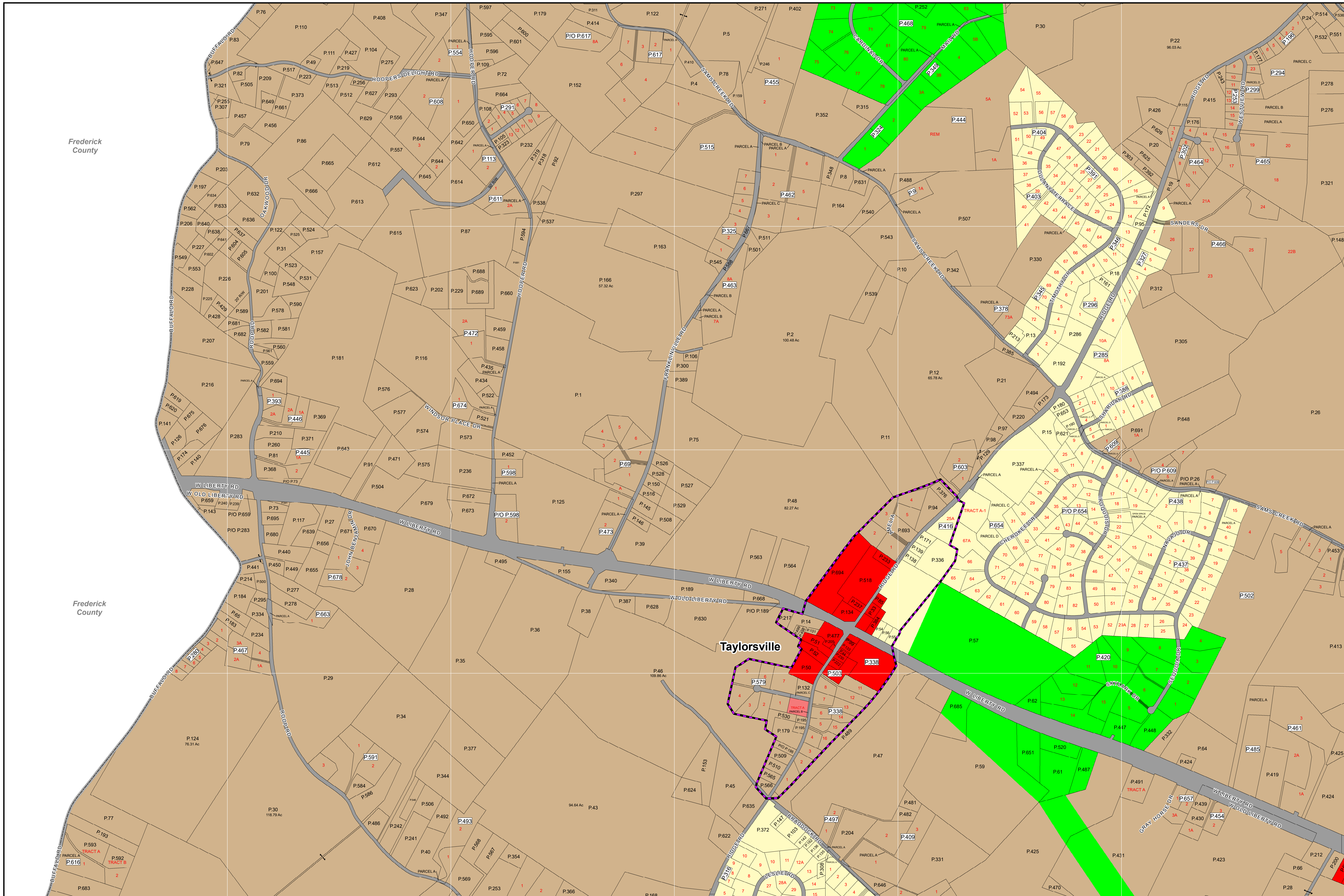
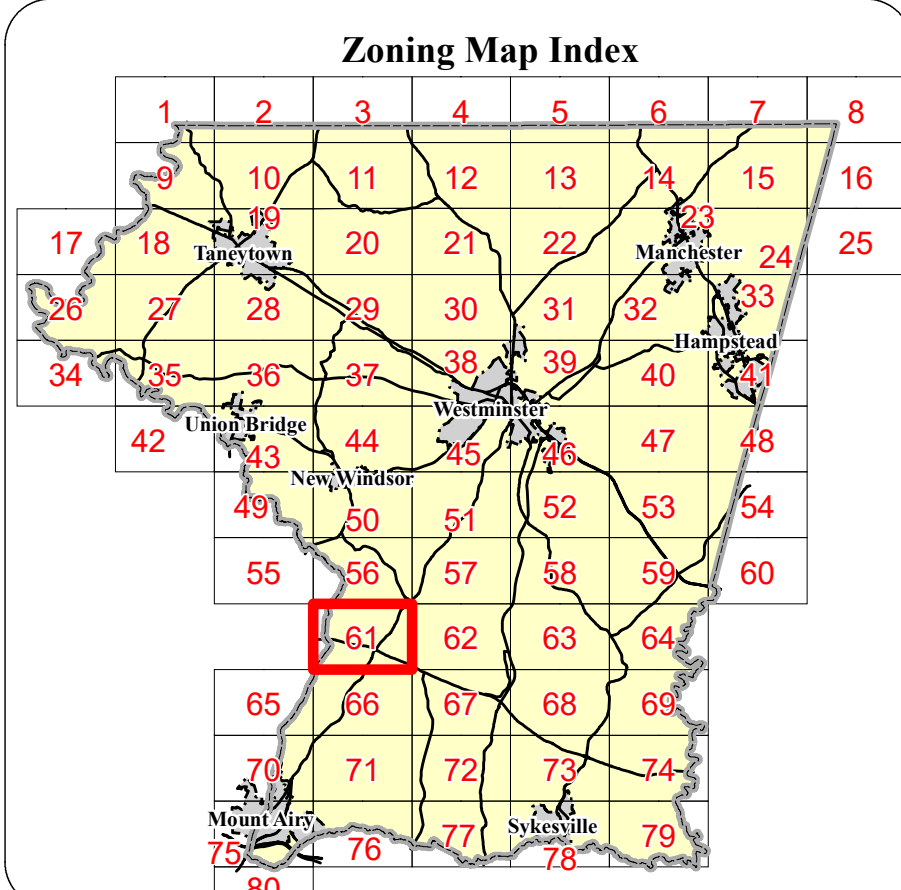
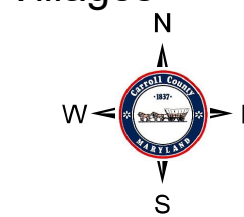


**Zoning Map 61**

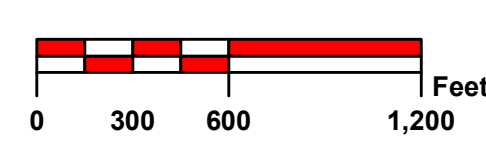


- Zoning Districts**
- Residential District**
- R-40,000
  - R-20,000
  - R-10,000
  - R-7,500
- Commercial District**
- C-1
  - C-2
  - C-3
  - I-1
  - I-2
- Employment Campus**
- Resource District**
- Heritage
  - Agriculture
  - Conservation
- Overlays**
- Mineral Resource Overlay**
- MR (Recovery Area)
  - VRA (Viable Resource Area)
  - MRN (Notification Area)
- Historic District Overlay**
- Historic District Overlay
- General**
- County Border
  - Corporate Limits
  - Parcel Boundary
  - Railroad
  - Rural Villages



Rev. #	MA #	Date	Description	Rev. #	MA #	Date	Description
9.				18.			
8.	Res 1165-2022	10/20/2022	Rezoning Case #226	17.			
7.	Ord. 2021-01	1/14/2021	Comprehensive Rezoning	16.			
6.	Ord. 19-08	12/12/2019	Comprehensive Rezoning	15.			
5.	MA 201	11/21/2002	Ordinance # 02-17	14.			
4.	MA 177	8/23/1991	Rezoning Case #173	13.			
3.	MA 177	12/8/1988	Rezoning Case #154	12.			
2.	MA 173	10/7/1987	Rezoning Case #150	11.			
1.	MA 153	6/3/1986	Rezoning Case #145	10.			

The information contained on this map is not to be construed or used as a "legal description" and is not a survey product. While Carroll County strives to provide the best data possible, it does not provide any guaranty of accuracy or completeness regarding the map information. Where uncertainty exists in regards to the zoning districts, a determination by the Zoning Administrator may be required. Any errors or omissions should be reported to the Carroll County Department of Land and Resource Management GIS section. Mapping contact: LRN@carrollcountymd.gov or 410-386-2949. Zoning contact: zoningadministration@carrollcountymd.gov or 410-386-2980



By Resolution of the County Commissioners of Carroll County, Maryland, a body corporate and politic of the State of Maryland

Map signed this \_\_\_\_\_ Day of \_\_\_\_\_, 20\_\_\_\_

Attest: Vivian Daly County Clerk

Edward C. Rothstein President  
C. Eric Bouchat Commissioner

C. Richard Weaver Vice-President  
Dennis E. Frazier Commissioner

Stephen A. Wantz Commissioner

COUNTY COMMISSIONERS OF CARROLL COUNTY, MARYLAND

**Zoning Map 61**