

**Zoning Map 75**



**Zoning Districts**

**Residential District**

- R-40,000
- R-20,000
- R-10,000
- R-7,500

**Commercial District**

- C-1
- C-2
- C-3
- I-1
- I-2

**Resource District**

- Heritage
- Agriculture
- Conservation

**Overlays**

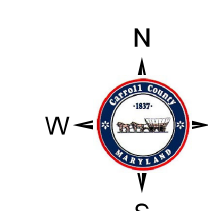
- Mineral Resource Overlay**
- MR (Recovery Area)
  - VRA (Viable Resource Area)
  - MRN (Notification Area)

**Historic District Overlay**

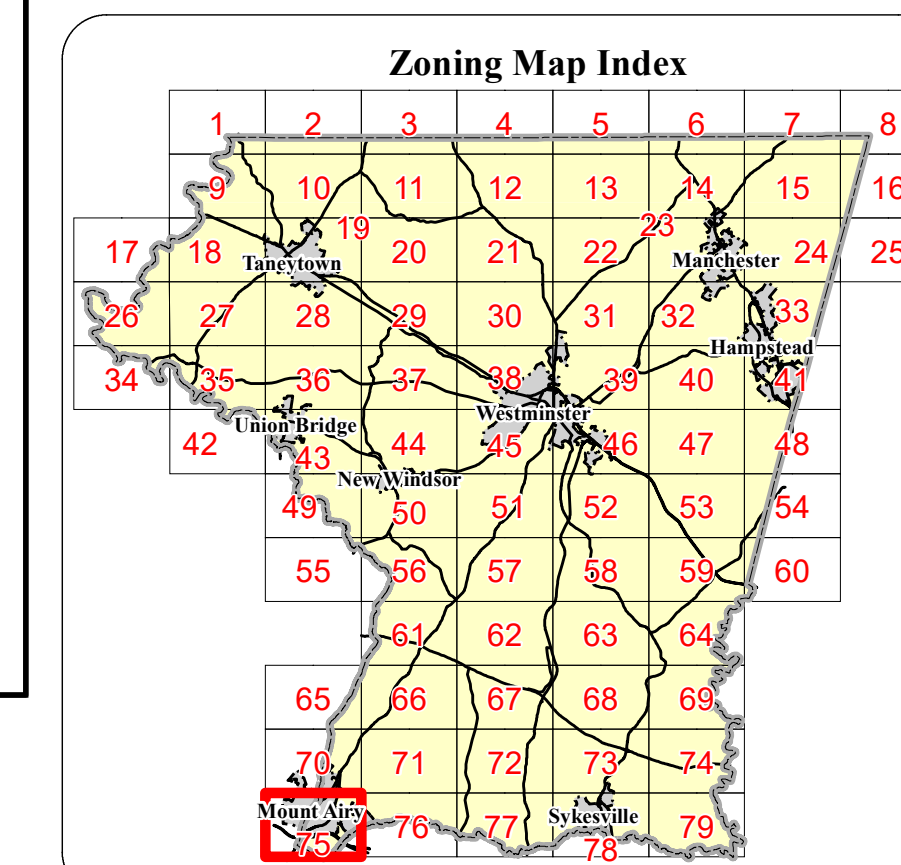
- Historic District Overlay

**General**

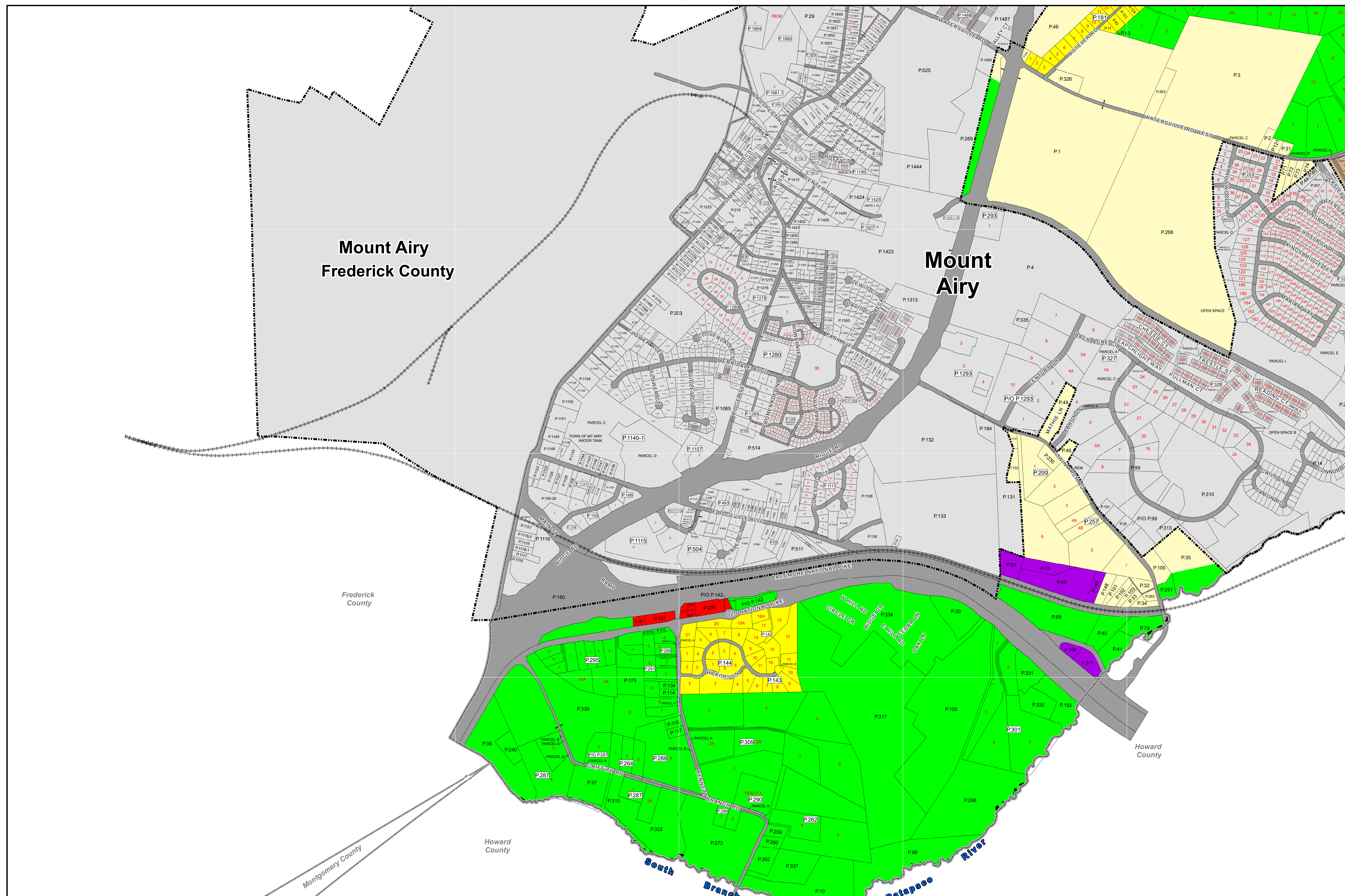
- County Border
- Corporate Limits
- Election District Boundary
- Parcel Boundary
- Railroad



9/14/2019



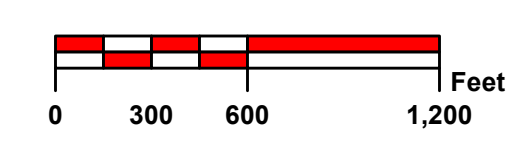
**Zoning Map 75**



Rev. #	MA #	Date	Description	Rev. #	MA #	Date	Description
9.	MA 249	5/10/2001	Annexation #26,27&28	18.			
8.		12/20/2000	Ordinance #00-10	17.			
7.	MA 230	5/23/1996	Annexation #23	16.			
6.	MA 207	4/17/1996	Annexation #14B	15.			
5.	MA 206	4/17/1996	Annexation #14A	14.			
4.	MA 205	4/17/1996	Annexation #13	13.	Ord. 19-08	12/12/2019	Comprehensive Rezoning
3.	MA 146	9/24/1985	Parrsville Annexation	12.	Res No. 993-2016	8/19/2016	Mount Airy Annexation No. 41-Twin Arch Associates
2.	MA 92	10/2/1979	Rezoning Case #106	11.	MA 267	2/22/2005	Annexation
1.	MA 7	12/14/1966	Rezoning Case #9	10.		8/7/2003	Court of Special Appeals Case #1989

The information contained on this map is not to be construed or used as a "legal description" and is not a survey product. While Carroll County strives to provide the best data possible, it does not provide any guaranty of accuracy or completeness regarding the map information. Where uncertainty exists in regards to the zoning districts, a determination by the Zoning Administrator may be required.

Any errors or omissions should be reported to the Carroll County Department of Land and Resource Management GIS section. Mapping contact: LRM@carrollcountymd.gov or 410-386-2949 Zoning contact: zoningadministration@carrollcountymd.gov or 410-386-2980



By Resolution of the County Commissioners of Carroll County, Maryland, a body corporate and politic of the State of Maryland

Map signed this 12<sup>th</sup> Day of December, 2019

Attest: Shawn D. Reese County Clerk

Stephen A. Wantz President  
Edward C. Rothstein Vice-President  
C. Richard Weaver 2nd Vice President

C. Eric Bouchat Commissioner  
Dennis E. Frazier Commissioner

COUNTY COMMISSIONERS OF CARROLL COUNTY, MARYLAND