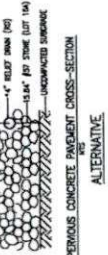
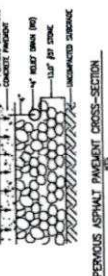

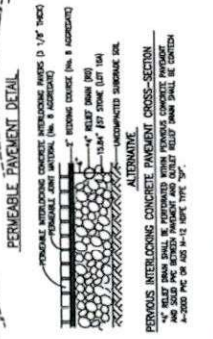
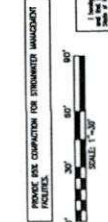


CARROLL COUNTY FILE # S-20-0010
 GRADING & STORMWATER MANAGEMENT PLAN
 LONG REACH FARM - LOT 20
 PLANNED COMMERCIAL CENTER
 SITUATED ON LIBERTY ROAD
 300 MAPS M, BLOCK 19, PARCEL 25, EX. ZONING C2 COMMERCIAL
 CARROLL COUNTY, MARYLAND
 SCALE 1"=30'
 MONITOR 2021
 SHEET 3 OF 3
 VANMAR ASSOCIATES, INC.
 1000 W. MARKET STREET, SUITE 200
 ANNAPOLIS, MARYLAND 21403
 TEL: 410-291-1000
 FAX: 410-291-1001
 WWW.VANMAR.COM

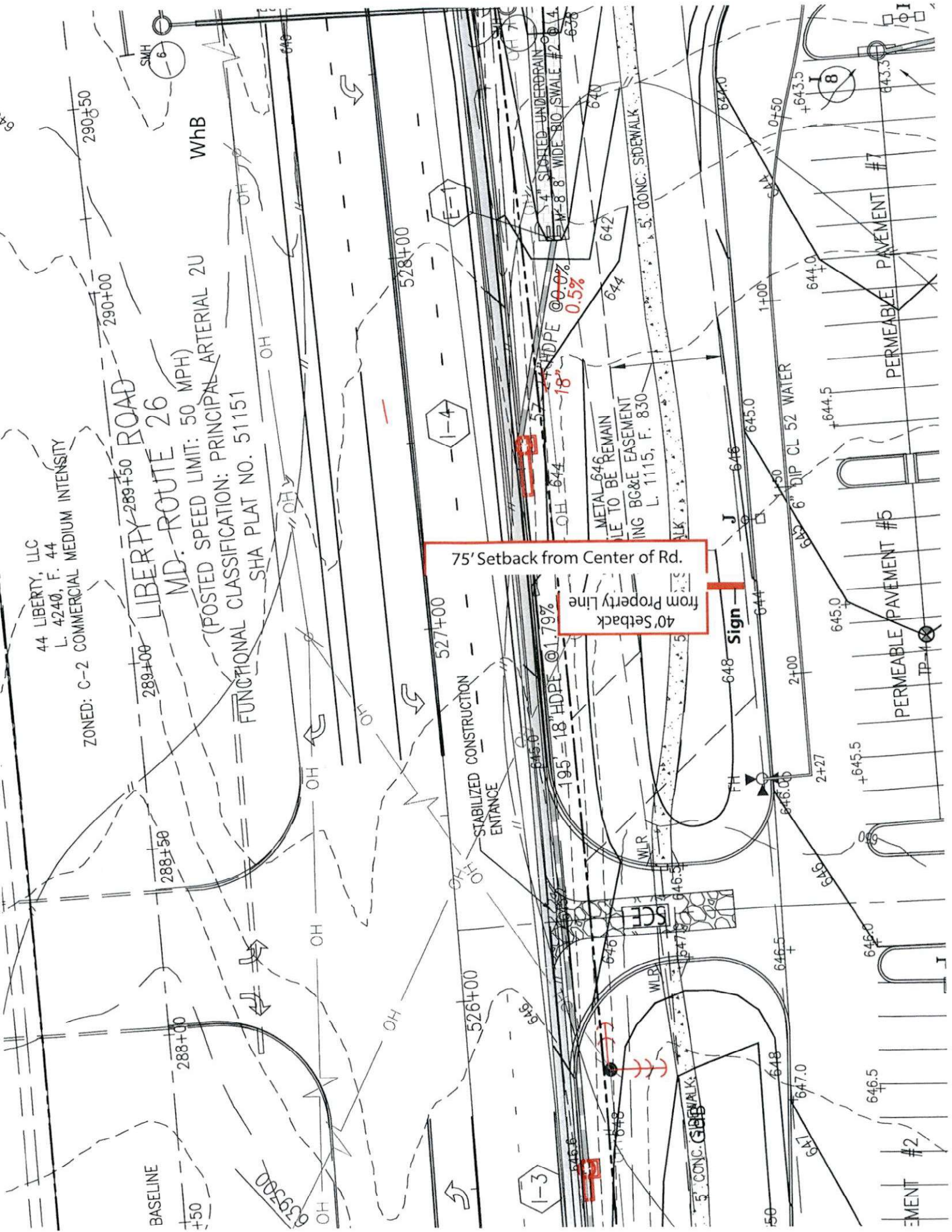


44 LIBERTY, LLC
L. 4240, F. 44
ZONED: C-2 COMMERCIAL MEDIUM INTENSITY

LIBERTY 289+50 ROAD
MD. ROUTE 26
(POSTED SPEED LIMIT: 50 MPH)
FUNCTIONAL CLASSIFICATION: PRINCIPAL ARTERIAL 2U
SHA PLAT NO. 51151

WhB

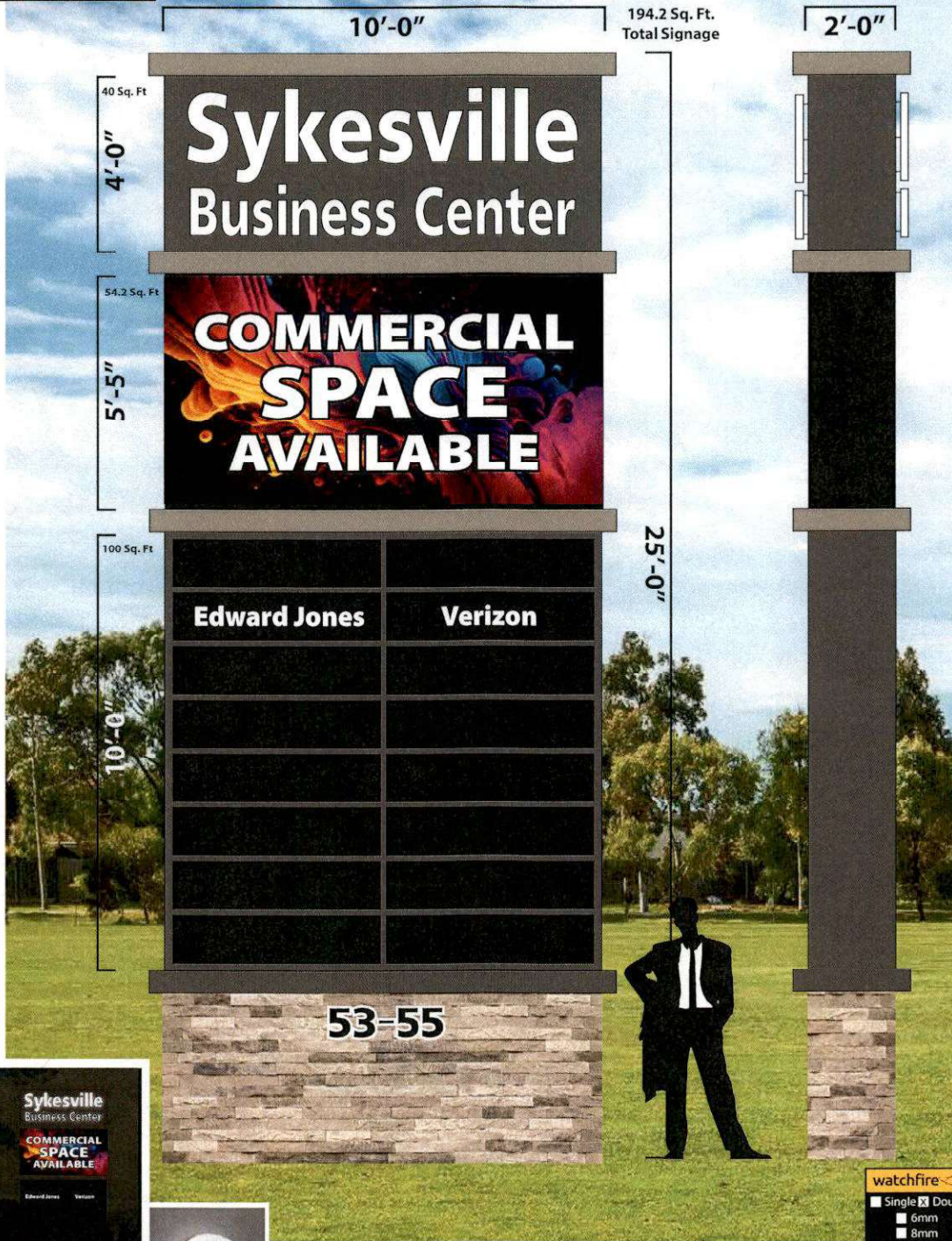
75' Setback from Center of Rd.
40' Setback from Property Line



Double Sided Pylon with 5'-0" x 10'-0" RGB 10mm Watchfire Displays


Single Double Sided

Option A



This sign is intended to be installed in accordance with the requirements of Article 600 of the National Electrical Code and/or other applicable local codes. This includes proper grounding and bonding of the sign. UL

Due to the phys. limits of the print process, this sample drawing cannot provide an exact match between ink, vinyl, & paint.



Proposed Face & Side LED Illuminated Letters for "Sykesville Business Center" raised 1.5" off Background

watchfire

Single Double

- 6mm
- 8mm
- 10mm
- 16mm
- 19mm

Client Approval: _____ Date: _____



Making the Sign Process Easy Since 1965.

client	Sykesville Business Center	designer	Chris
sales exec.	Jerry Sterling	scale	nts
date	25 January 2024	revision	rev
file	Double Sided LED Pylon Concept.pdf	prod. time	wks



6300 Arundel Cove Ave. Baltimore, Maryland 21226

410-355-5400

www.pasadenasigns.com